



Department of Geography

Common Entrance 13+ Scholarship Examination 2018

Figures Insert

Figure 1

Map extract of the Sutors, NE Scotland



Figure 2

Photograph showing the Keyhaven coastline



Figure 3
A Plate Boundary

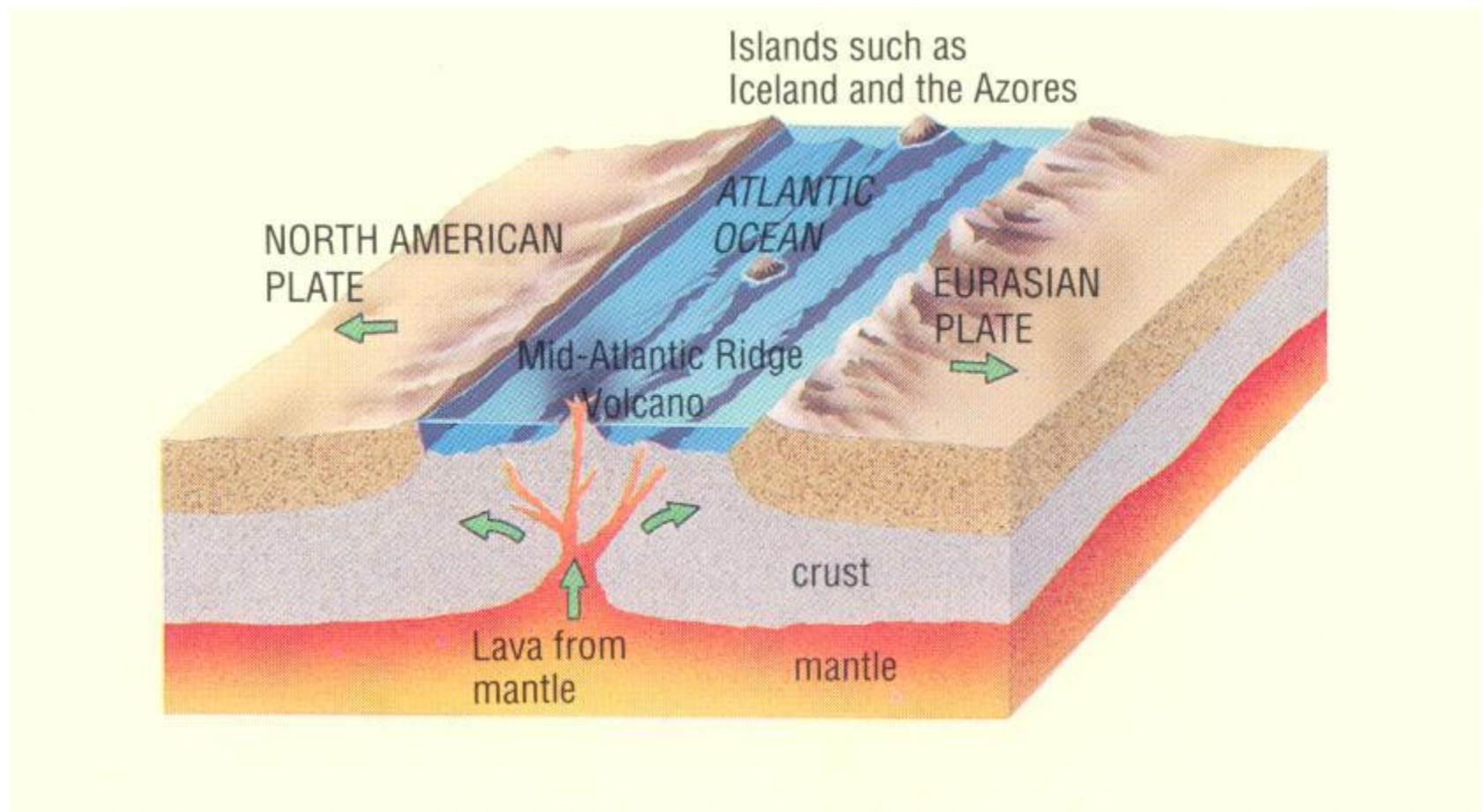


Figure 4

A climate graph for Sydney, Australia

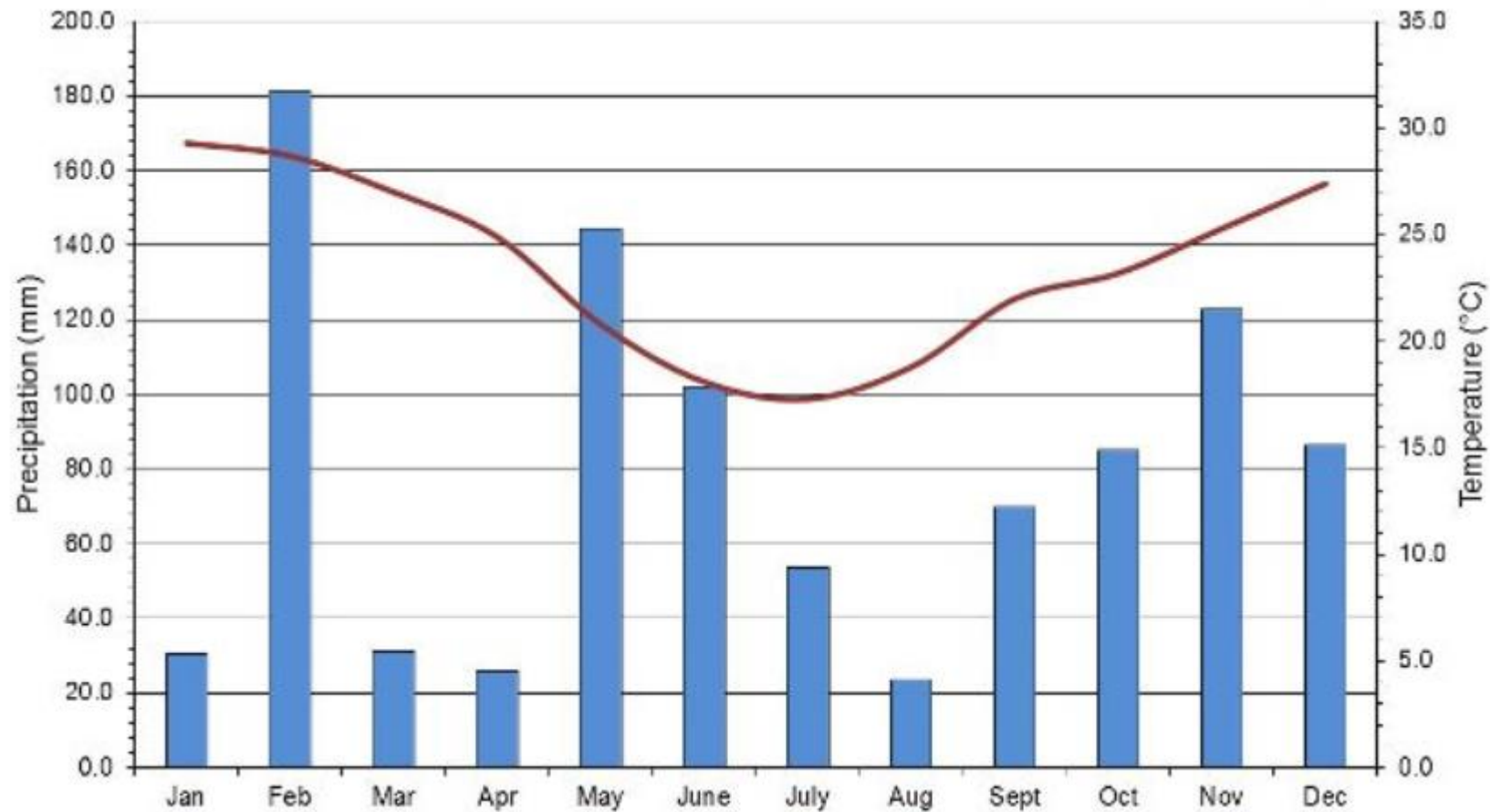


Figure 5

Population Pyramids

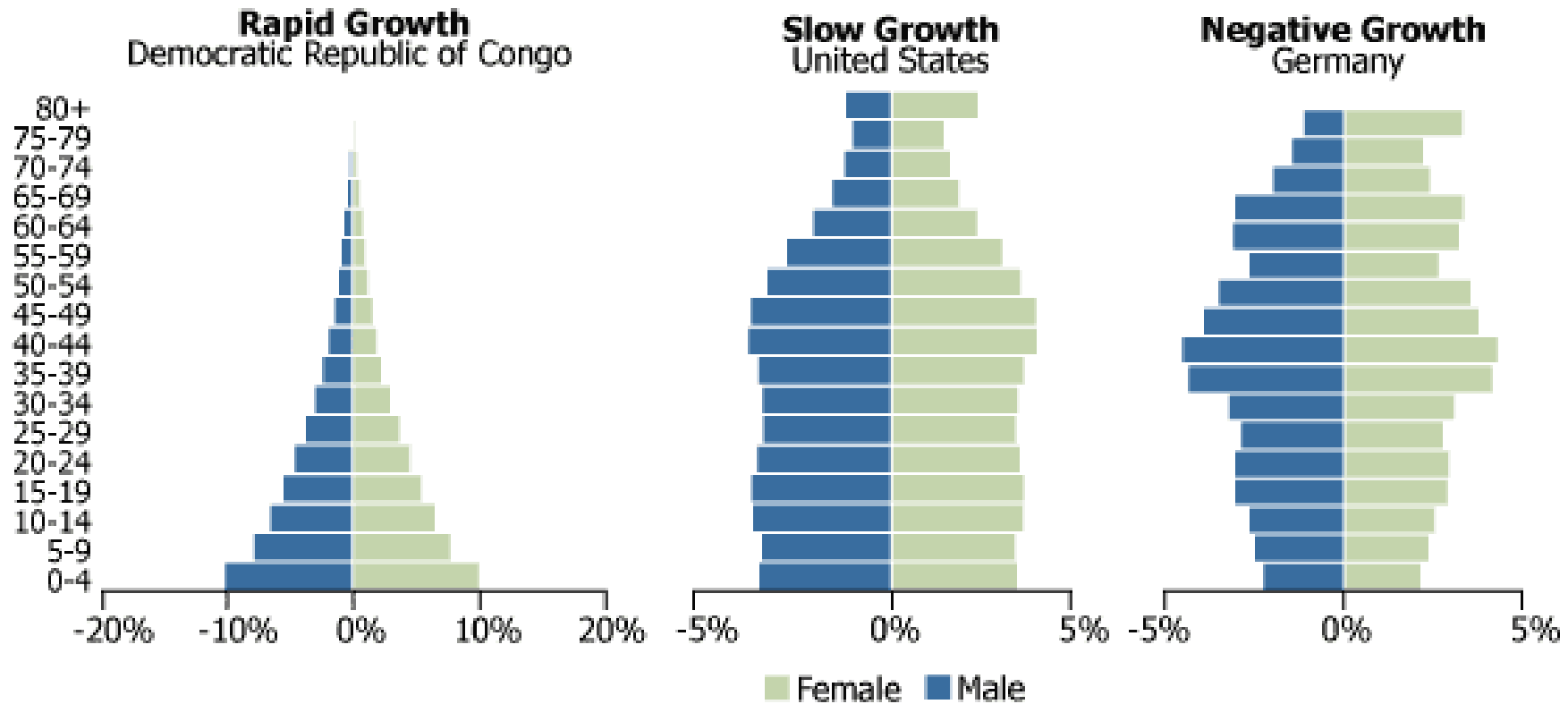


Figure 6

A political cartoon regarding International Development

